



FIRST NATIONS IN THE REGION FACTS AND STATS

Metro Vancouver Region 2024

CONTENTS

Introduction	4
First Nation Reserves and Treaty Lands Located in Metro Vancouver	5
Local First Nations	6
q̓ičəy̓ (Katzie First Nation)	6
q̓wɑ:ńłəń (Kwantlen First Nation)	8
k̓w̓ik̓wəłəm (Kwkwetlem First Nation)	10
máthxwi (Matsqui First Nation)	12
x̓w̓məθk̓wəy̓əm (Musqueam Indian Band)	14
se'mya'me (Semiahmoo First Nation)	16
S̓k̓w̓x̓wú7mesh Úxwumixw (Squamish Nation)	18
scəwáθən məsteyəx̓w (Tsawwassen First Nation)	20
səlilwətał (Tsleil-Waututh Nation)	22
First Nation Without Reserve Lands	24
q̓iqéy̓t (Qayqayt) First Nation	24
Information Summary	25

INTRODUCTION

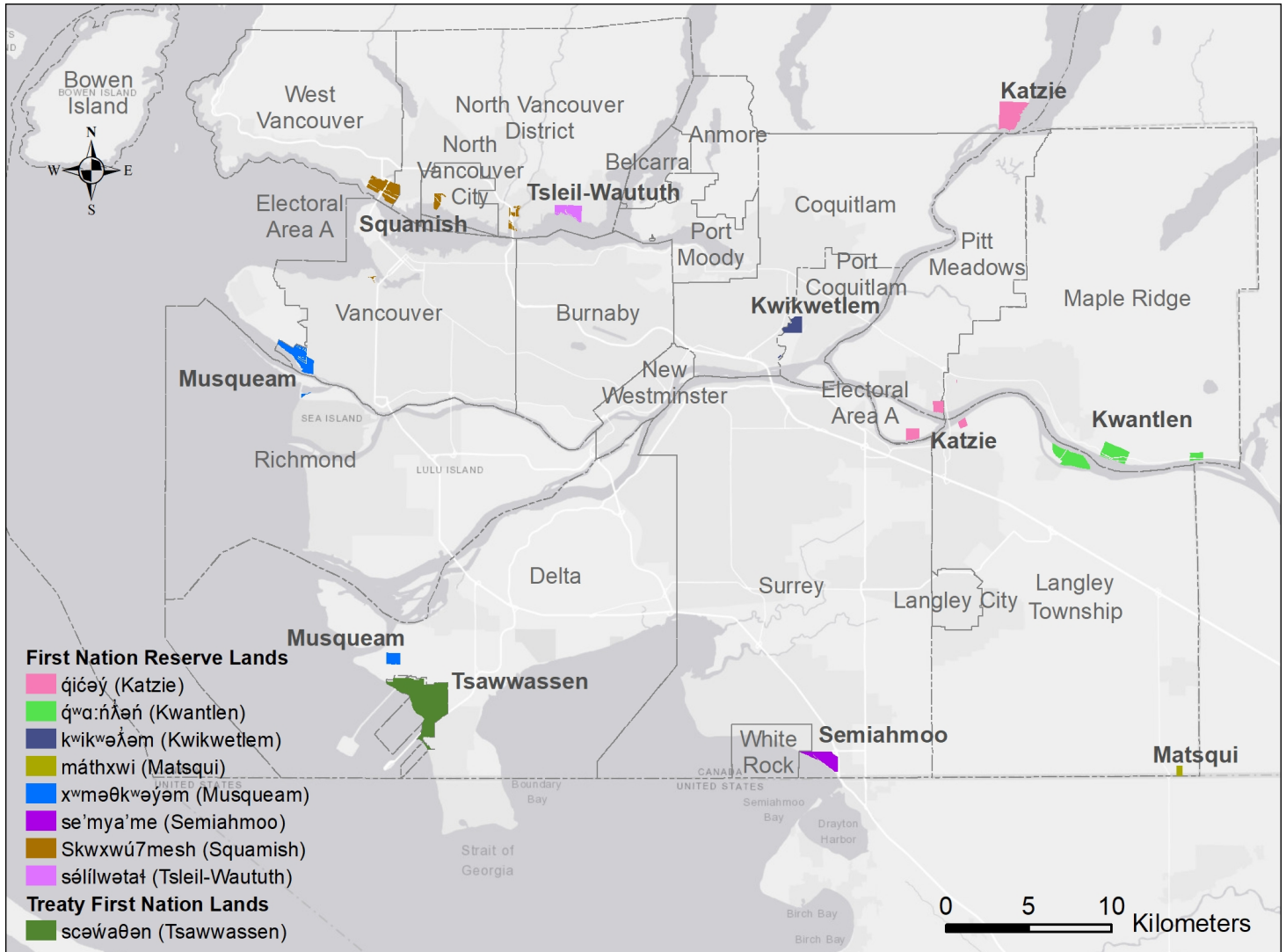
One of the strategic priorities in Metro Vancouver Board's Strategic Plan (2022-2026) is to "continue building and strengthening respectful relationships with local First Nations." This document is a resource guide compiled from publicly accessible information. The *First Nations in the Region Facts and Stats* provides Metro Vancouver officials, staff and residents with information on local First Nations.

METRO VANCOUVER'S INDIGENOUS RELATIONS TEAM:

- Provides advice, information and support to regional district staff on First Nations' interests that may affect corporate programs, initiatives and projects
- Responds to pan-municipal First Nations issues
- Represents and supports Metro Vancouver local government interests at active treaty negotiation tables and related activities,
- Provides staff support to the Metro Vancouver Board's Indigenous Relations Committee and the Municipal Technical Advisory Committee on Indigenous Relations (MTAC).

For additional information on Indigenous Relations, please contact Metro Vancouver: 604-432-6200; IndigenousRelationsRequests@metrovancover.org

FIRST NATION RESERVES AND TREATY LANDS LOCATED IN METRO VANCOUVER



The Territory maps following are for information purposes only, prepared from publicly available sources. They are not intended to create, recognize, limit or deny any Aboriginal rights, nor imply endorsement of such by Metro Vancouver. To learn about territorial boundaries, contact the First Nation in question.

ǰǰǰǰ (Katzie First Nation)

("Kayt-See")

ǰǰǰǰ (Katzie First Nation's) five reserves are located in four different Metro Vancouver jurisdictions: Pitt Meadows, Maple Ridge, Township of Langley, and two reserves within Electoral Area 'A'.

ǰǰǰǰ main reserve (Katzie I.R. No. 1) is located adjacent to Pitt Meadows. ǰǰǰǰ (Katzie) has the largest reserve in the region (Pitt Lake I.R. No. 4, 2.14 sq.km.) as well as some of the smallest reserves (Katzie I.R. No. 2, Barnston Island I.R. No. 3, and Graveyard I.R. No. 5, a cemetery).

ǰǰǰǰ Ancestors tell us that the name ǰǰǰǰ means "land of the moss." *

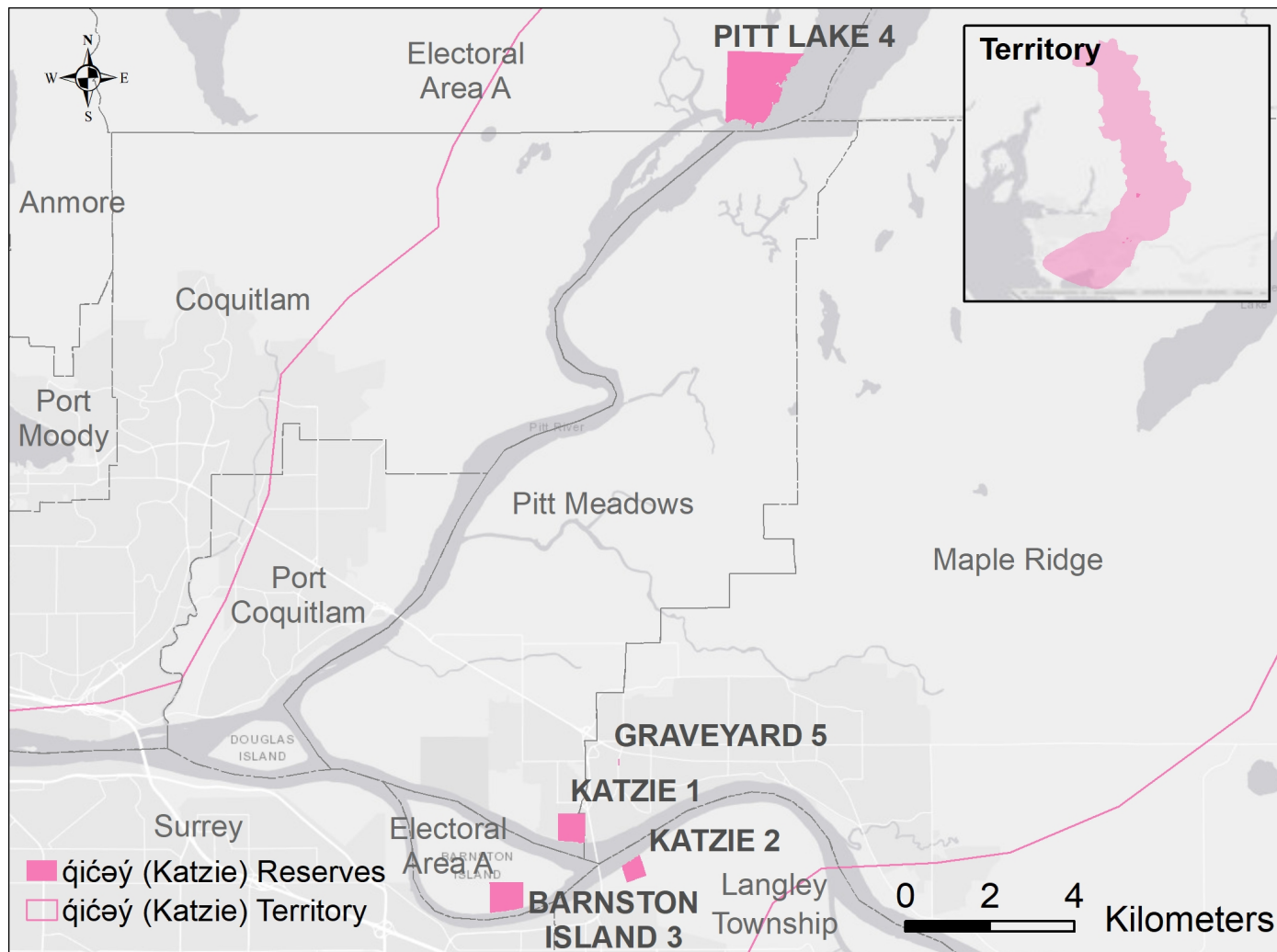
CONTACT	10946 Katzie Road Pitt Meadows, BC V3Y 2G6 Tel: 604.465.8961 Fax: 604.465.5949 Email: reception@katzie.ca Web: https://www.katzie.ca
STATUS OF TREATY NEGOTIATIONS	Stage 4: Agreement-in-Principle (AIP) - Active Negotiations
FIRST NATION OFFICIALS (as of January 2024)	Chief Grace George Councillor Rick Bailey Councillor Lisa Adams Councillor David Kenworthy
REGISTERED POPULATION AS OF DECEMBER 2022**	Total Registered Population 650 Living on own reserves 310 Living on other reserves 12 Living off reserve 328
RESERVES IN MV (HECTARES)*	Total: 335.2 Hectares Katzie I.R. No. 1 (43.1) Katzie I.R. No. 2 (23.1) Barnston Island I.R. No. 3 (54.6) Pitt Lake I.R. No. 4 (214) Graveyard I.R. No. 5 (0.4)
REGISTERED POPULATION ON RESERVES***	Katzie I.R. No. 1 – 244 Katzie I.R. No. 2 – 26 Barnston Island I.R. No. 3 – 49

* Source: <https://katzie.ca/who-we-are/>

** Sources: Crown-Indigenous Relations and Northern Affairs Canada, BC Treaty Commission, BC Assembly of First Nations, Government of BC First Nations A-Z Listing

*** Source: 2021 Census, Statistics Canada

ᑕᑭᑕᑭ (Katzie First Nation)



Source of Territory Map

Katzie: www.katzie.ca/wp-content/uploads/2022/05/Katzie_SOI_Map.pdf

BC Treaty Commission: www.bctreaty.ca/sites/default/files/Katzie_SOI_Map.pdf

q̓w̓a:ńłəń (Kwantlen First Nation)

("KWONT-Luhn")

Three of q̓w̓a:ńłəń (Kwantlen First Nation's) six reserves are located within the Metro Vancouver region, adjacent to Maple Ridge and Langley Township. The other reserves are located within the Fraser Valley Regional District.

The name q̓w̓a:ńłəń (Kwantlen) translates to "tireless runners." *

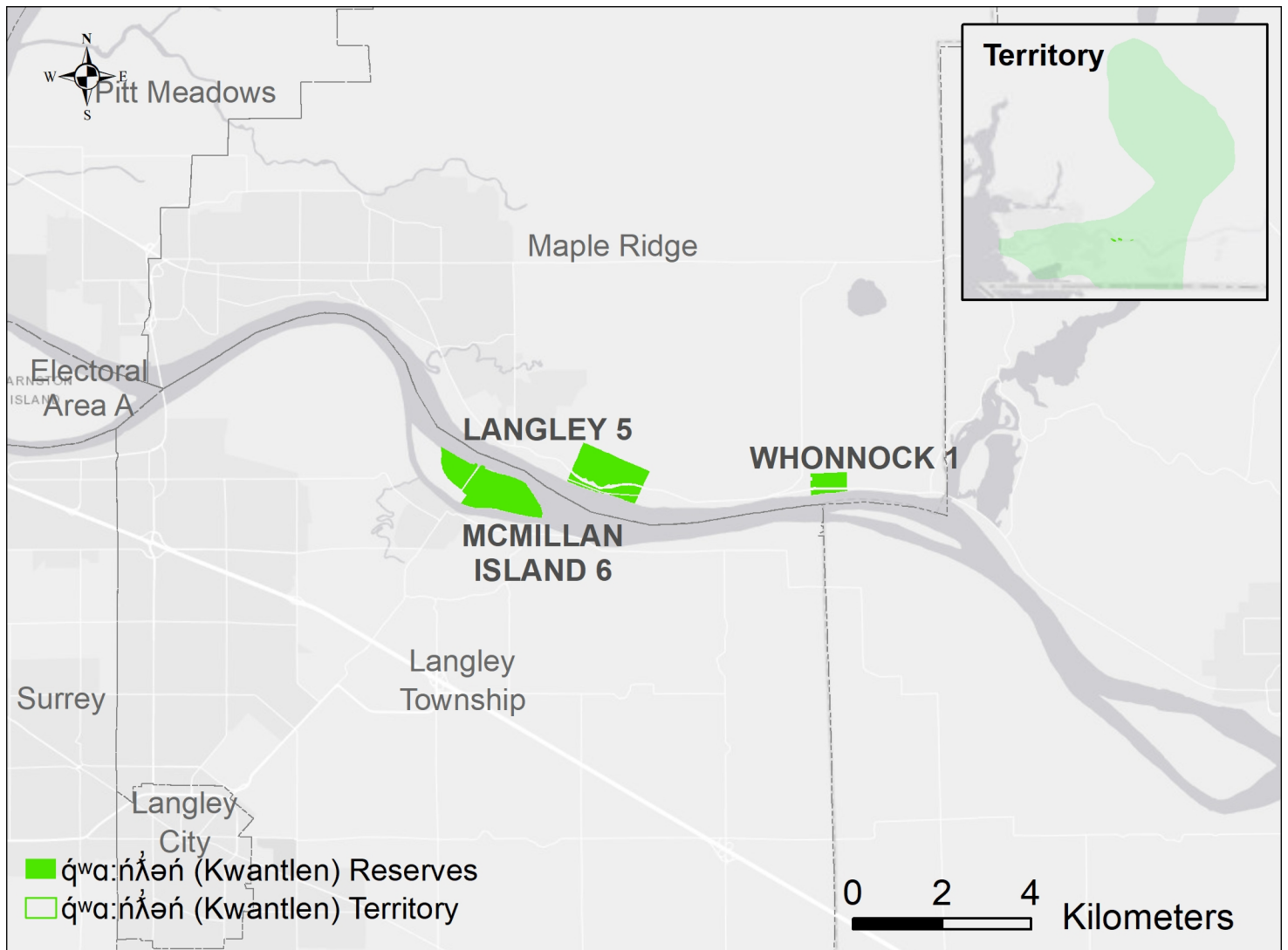
CONTACT	23690 Gabriel Lane, PO Box 108 Fort Langley, BC V1M 2R4 Tel: 604.888.2488 Fax: 604.888.2442 Web: www.kwantlenfn.ca
STATUS OF TREATY NEGOTIATIONS	Not in the BC Treaty Process
FIRST NATION OFFICIALS (as of January 2024)	Chief Marilyn Gabriel Councillor Tumia Knott Councillor Leslie Antone
REGISTERED POPULATION AS OF DECEMBER 2023**	Total Registered Population 393 Living on own reserves 68 Living on other reserves 36 Living off reserve 289
RESERVES IN MV (HECTARES)* RESERVES OUTSIDE OF METRO VANCOUVER NOT SHOWN	Total: 366 Hectares McMillan Island I.R. No. 6 (191) Langley I.R. No. 5 (140.6) Whonnock I.R. No. 1 (34.4)
REGISTERED POPULATION ON RESERVES***	McMillan Island I.R. No. 6 – 96 Langley I.R. No. 5 – 0 Whonnock I.R. No. 1 – 05

* Source: <https://www.kwantlenfn.ca/>

** Sources: Crown-Indigenous Relations and Northern Affairs Canada; BC Treaty Commission, Kwantlen First Nation, BC Assembly of First Nations, Government of BC First Nation A-Z Listing

*** Source: 2021 Census, Statistics Canada

q̓w̓a:ńłəń (Kwantlen First Nation)



Source of Territory Map

Kwantlen: Kwantlen First Nation Traditional Territory (2019 FCRSA) (www2.gov.bc.ca/assets/gov/environment/natural-resource-stewardship/consulting-with-first-nations/agreements/kwantlen_fcrsa_executed_june_20_2019.pdf)

kʷikʷəłəm (Kwkwetlem First Nation)

("Kwee-KWET-lum")

kʷikʷəłəm (Kwkwetlem First Nation) has two reserves: Coquitlam I.R. No. 1 is located adjacent to Coquitlam, at the mouth of Coquitlam River, where it drains into the Fraser River, and Coquitlam I.R. No. 2 is located further up the Coquitlam River adjacent to Port Coquitlam.

kʷikʷəłəm draw their name "Red Fish Up the River" from an early spring sockeye salmon run that once flourished in the Coquitlam River and Coquitlam Lake prior to the construction of the Coquitlam Dam. *

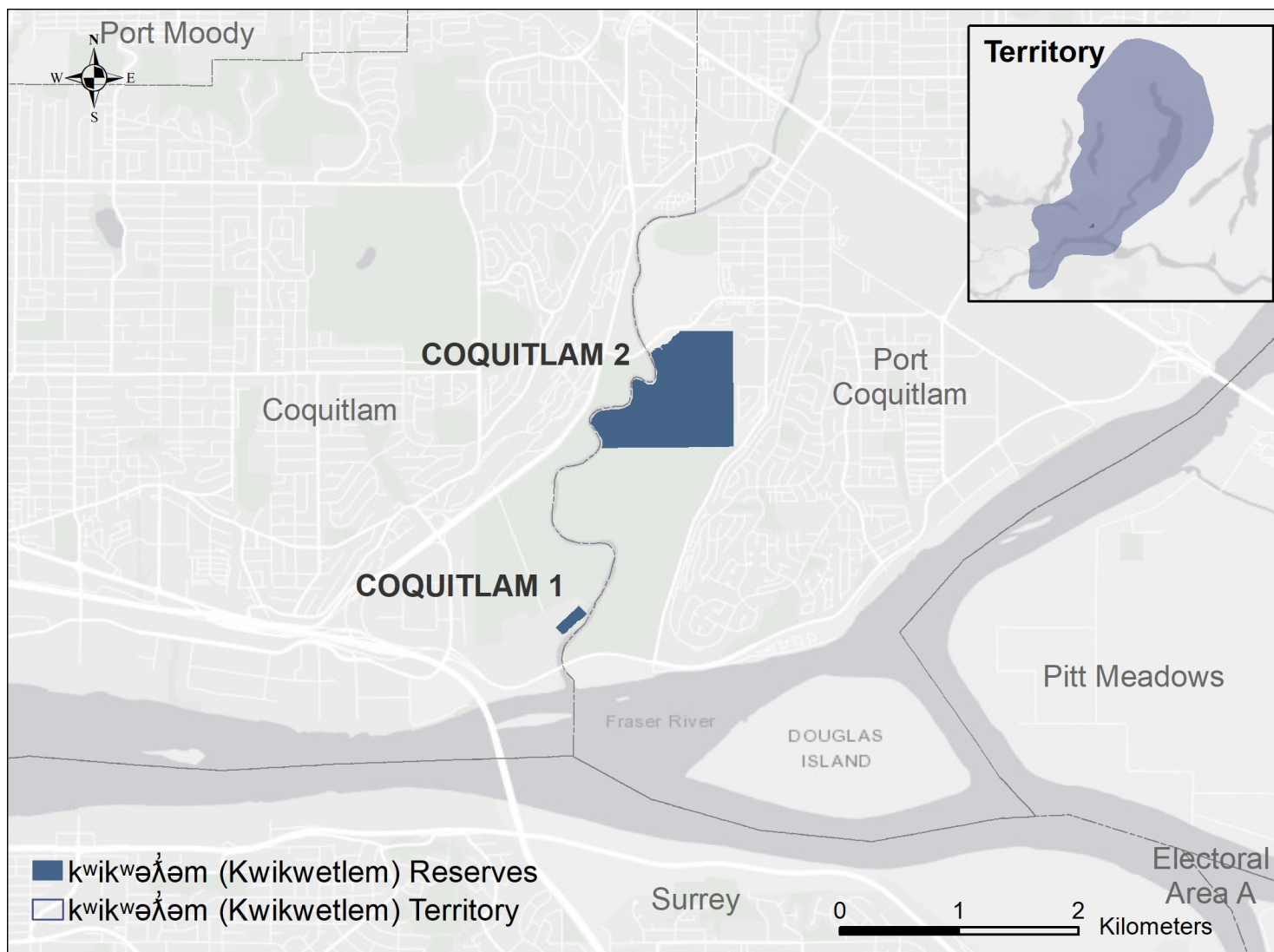
CONTACT	2-65 Colony Farm Road Coquitlam, BC V3C 5X9 Tel: 604.540.0680 Fax: 604.525.0772 Email: reception@kwkwetlem.com Web: www.kwkwetlem.com
STATUS OF TREATY NEGOTIATIONS	Not in the BC Treaty Process
FIRST NATION OFFICIALS (as of January 2024)	Chief Ron Giesbrecht Councillor John Peters Councillor George Chaffee
REGISTERED POPULATION AS OF DECEMBER 2023**	Total Registered Population 146 Living on own reserves 44 Living on other reserves 5 Living off reserve 97
RESERVES IN MV (HECTARES)*	Total: 84.5 Hectares Coquitlam I.R. No. 1 (2.6) Coquitlam I.R. No. 2 (81.9)
REGISTERED POPULATION ON RESERVES***	Coquitlam I.R. No. 1 – 55 Coquitlam I.R. No. 2 – 0

* Source: <https://www.kwkwetlem.com/our-people.htm>

** Sources: Crown-Indigenous Relations and Northern Affairs Canada; Kwkwetlem First Nation; BC Treaty Commission, BC Assembly of First Nations, Government of BC First Nation A-Z Listing

*** Source: 2021 Census, Statistics Canada

kʷikʷəłəm (Kwkwetlem First Nation)



Source of Territory Map

Kwkwetlem: kʷikʷəłəm Traditional Territory (<https://www.kwkwetlem.com/our-territory.htm>)

máthxwi (Matsqui First Nation)

("MAT-skwee")

máthxwi (Matsqui First Nation) has four reserves but only one is located within Metro Vancouver. Matsqui I.R. No. 4 is adjacent to the Township of Langley.

The name máthxwi translates into "easy portage" or "easy traveling." *

máthxwi is a member the Stó:lō Nation, the political amalgamation of eleven Stó:lō communities.

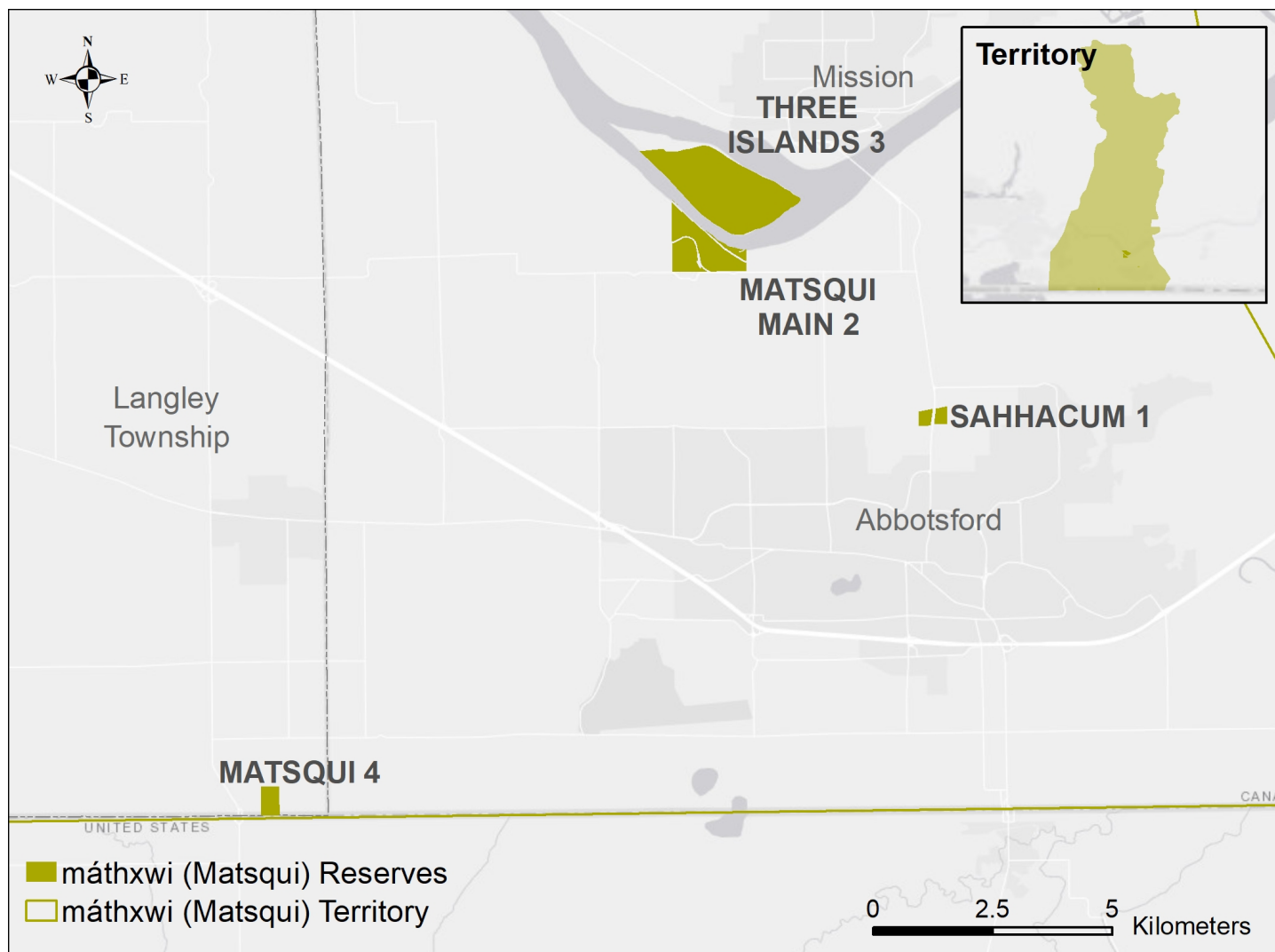
CONTACT	PO Box 20, 5720 Julian Drive, Matsqui, BC V4X 3R2 Tel: 604.826.6145 Fax: 604.826.7009 Email: matsquiband@shaw.ca https://www.bcafn.ca/first-nations-bc/lower-mainland-southwest/matsqui
STATUS OF TREATY NEGOTIATIONS	Currently not in treaty negotiations
AFFILIATION	Stó:lō Nation
FIRST NATION OFFICIALS (as of January 2024)	Chief Alice McKay Councillor Louis Martin Julian Councillor Brenda Lynn Morgan
REGISTERED POPULATION AS OF DECEMBER 2023**	Total Registered Population 299 Living on own reserves 102 Living on other reserves 15 Living off reserve 182
RESERVES IN MV (HECTARES)* RESERVES OUTSIDE OF MV NOT SHOWN	Total: 430.8 Hectares Matsqui 4 (24 Ha), Mastqui Main (130 Ha), Pekw'xe:yles (10 Ha), Sahnacum (20 Ha), Three Islands 3 (246.30)
REGISTERED POPULATION ON RESERVES***	Matsqui I.R. o. 4 – 470

* Source: <https://www.bcafn.ca/first-nations-bc/lower-mainland-southwest/matsqui>

** Sources: Crown-Indigenous Relations and Northern Affairs Canada; BC Treaty Commission, BC Assembly of First Nations Government of BC First Nation A-Z Listing

*** Source: 2021 Census, Statistics Canada

máthxwi (Matsqui First Nation)



Source of Territory Map

Matsqui: Matsqui Traditional Territory (2021 FCRSA) www.gov.bc.ca (www2.gov.bc.ca/assets/gov/environment/natural-resource-stewardship/consulting-with-first-nations/agreements/Matsqui_first_nation_fcrsa_executed_july_13-2021.pdf)

xʷməθkʷəy̓əm (Musqueam Indian Band)

("MUSS-kwee-um")

xʷməθkʷəy̓əm (Musqueam Indian Band's) three reserves are located adjacent to Vancouver, Richmond and Delta.

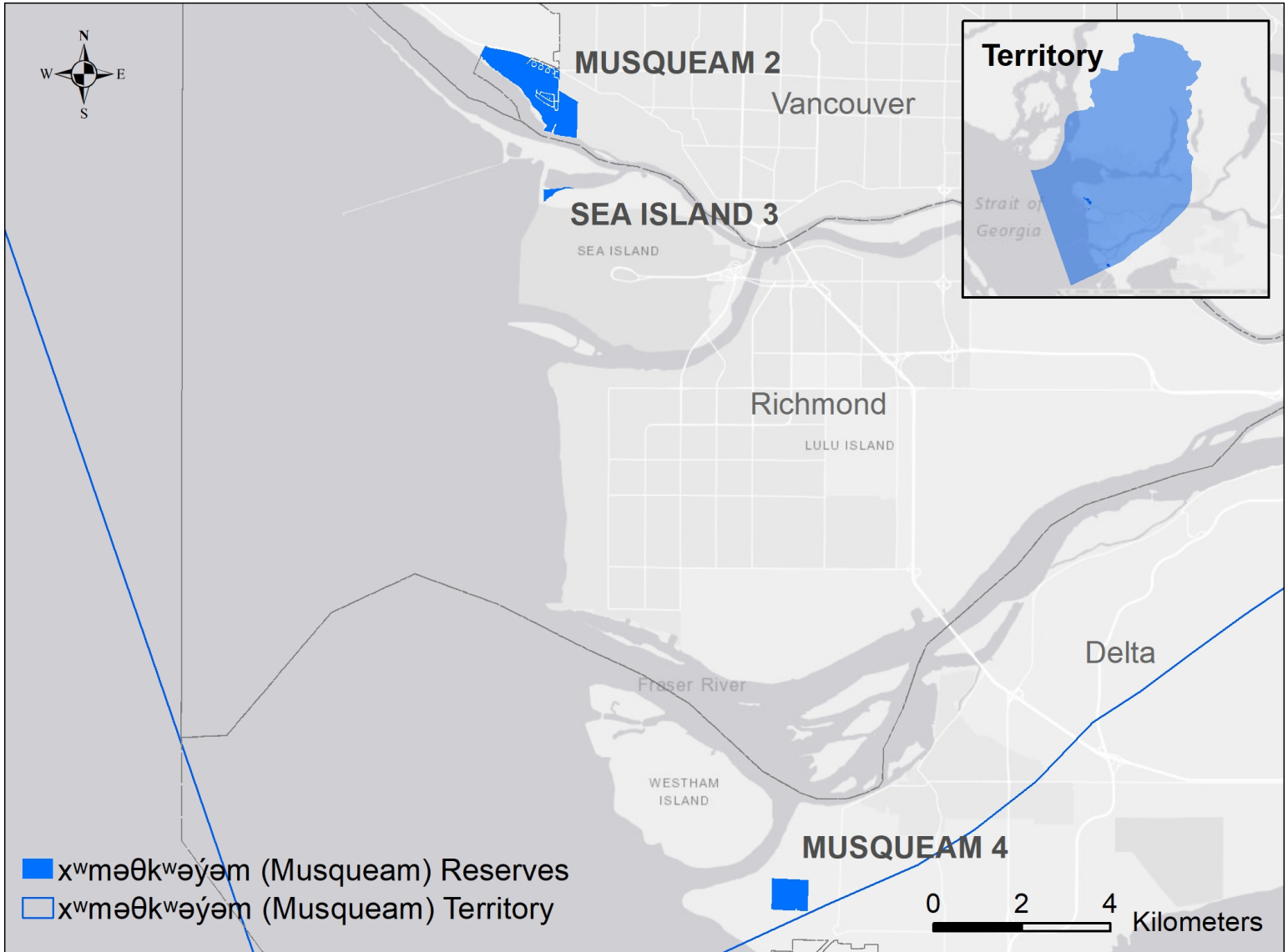
xʷməθkʷəy̓əm main community (IR 2) is located in the marshy lowlands overlooking the north arm of the Fraser River (in the south-west corner of Vancouver). The name xʷməθkʷəy̓əm relates back to the flowering plant, məθkʷəy̓, which once grew abundantly throughout Musqueam territory.

CONTACT	6735 Salish Drive Vancouver, BC V6N 4C4 Tel: 604.263.3261 Fax: 604.263.4212 Web: www.musqueam.bc.ca
STATUS OF TREATY NEGOTIATIONS	Stage 4: Agreement-in-Principle stage - not negotiating
FIRST NATION OFFICIALS (as of January 2024)	Chief Wayne Sparrow Councillor Rosalind Campbell Councillor Nolan Charles Councillor Allyson Fraser Councillor Gordon Grant Councilor Howard Grant Councillor R. Jordan Point Councillor Brett Sparrow Councillor Tammy Harkey Councillor Michele Point Councillor Richard Sparrow
REGISTERED POPULATION AS OF DECEMBER 2023*	Total Registered Population 1,491 Living on own reserves 678 Living on other reserves 129 Living on no band Crown Land 1 Living off reserve 683
RESERVES IN MV (HECTARES)*	Total: 273.0 Hectares Musqueam I.R. No. 2 (209.2) Musqueam I.R. No. 4 (57.3) Sea Island I.R. No. 3 (6.5)
REGISTERED POPULATION ON RESERVES**	Musqueam I.R. No. 2 – 1,646 Musqueam I.R. No. 4 – 10

* Sources: Crown-Indigenous Relations and Northern Affairs Canada; Musqueam Indian Band; BC Treaty Commission, BC Assembly of First Nations, Government of BC First Nation A-Z Listing

** Source: 2021 Census, Statistics Canada

ᑭᓄᓄᓄᓄᓄᓄᓄᓄ (Musqueam Indian Band)



Source of Territory Map

ᑭᓄᓄᓄᓄᓄᓄᓄᓄᓄ (Musqueam) Statement of Intent: www.musqueam.bc.ca (<https://www.musqueam.bc.ca/our-story/our-territory/>) ᑭᓄᓄᓄᓄᓄᓄᓄᓄᓄ (Musqueam)

Declaration: https://www.musqueam.bc.ca/wp-content/uploads/2018/06/musqueam_declaration.pdf

se'mya'me (Semiahmoo First Nation)

("Seh-mee-AH-moo")

se'mya'me (Semiahmoo First Nation) has one reserve located adjacent to South Surrey.

There are different interpretations as to what the word "Semiahmoo" means. Semiahmoo historian Jack Brown writes that, according to Chief James "Jimmy" Charles (1867-1952), Chief of the Semiahmoo from 1909 to 1952, the word Semiahmoo means "half-moon," and describes the shape of Semiahmoo Bay. But White Rock, B.C., historian Lorraine Ellenwood writes that "it translates, in one sense, as 'water all around' or 'hole in the sky'" (Years of Promise, 28). *

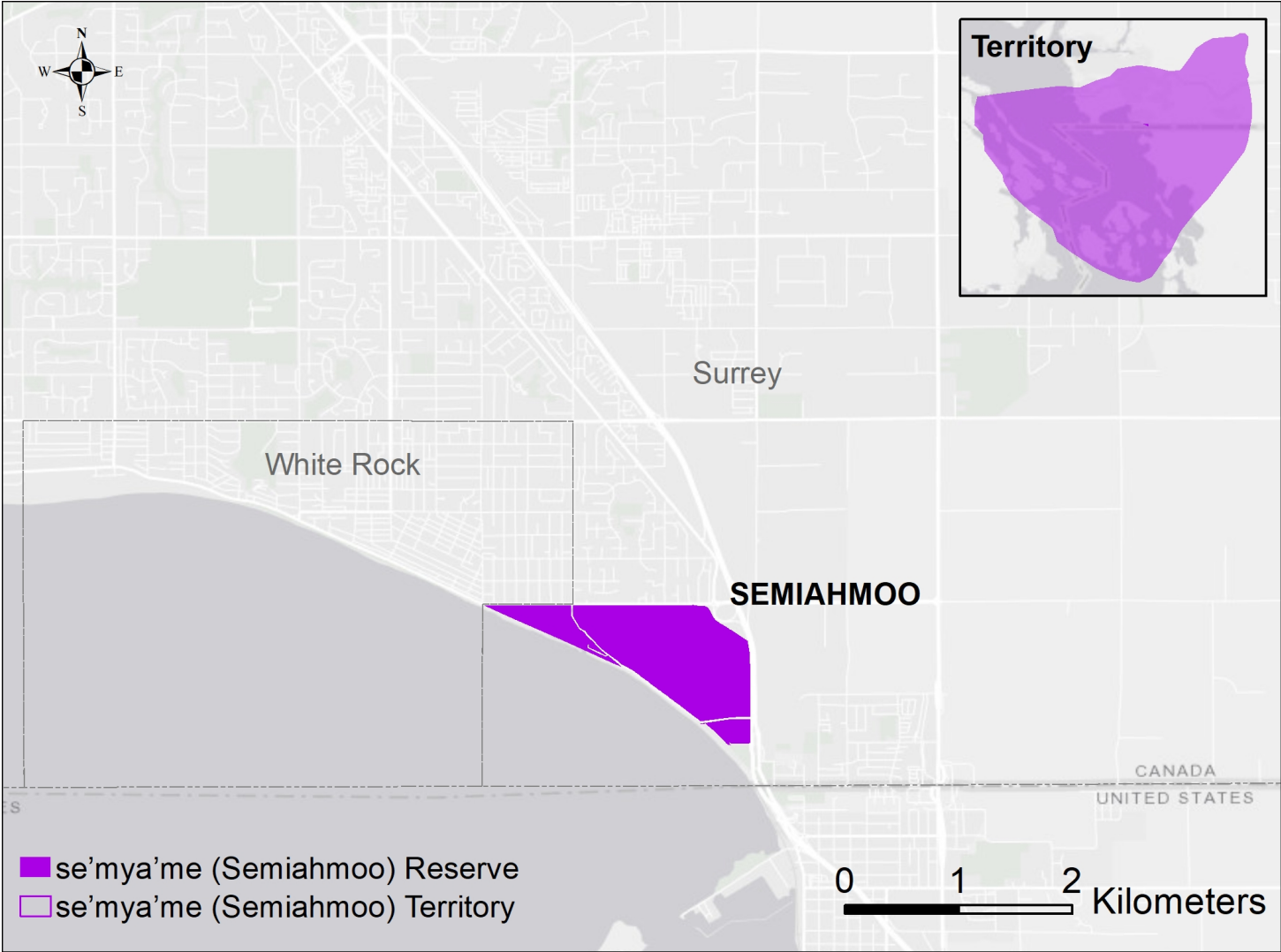
CONTACT	16049 Beach Road Surrey, BC V3S 9R6 Tel: 604.536.3101 Fax: 604.536.6116 Web: www.semiahmoofirstnation.ca
STATUS OF TREATY NEGOTIATIONS	Not in the BC Treaty Process
FIRST NATION OFFICIALS (as of January 2024)	Chief Harley Chappell Councillor Joanne Charles Councillor Jennine Cook
REGISTERED POPULATION AS OF DECEMBER 2023**	Total Registered Population 105 Living on own reserves 47 Living on other reserves 9 Living off reserve 49
RESERVES IN MV (HECTARES)*	Total: 129.1 Hectares Semiahmoo I.R. (129.1)
REGISTERED POPULATION ON RESERVES***	Semiahmoo I.R. – 71

* Source - <https://www.historylink.org/File/9123>

** Sources: Crown-Indigenous Relations and Northern Affairs Canada; Semiahmoo First Nation, BC Treaty Commission, BC Assembly of First Nations, Government of BC First Nation A-Z Listing

*** Source: 2021 Census, Statistics Canada

se'mya'me (Semiahmoo First Nation)



Source of Territory Map

Semiahmoo: Semiahmoo First Nation www.semiahmoofirstnation.ca ([https:// www.semiahmoofirstnation.ca/land-research-resource-mgmt](https://www.semiahmoofirstnation.ca/land-research-resource-mgmt))

Sk̓wx̓wú7mesh Úxwumixw (Squamish Nation)

("SKWAH-mish")

On July 23, 1923, 16 Sk̓wx̓wú7mesh sníchim - speaking (Squamish language) tribes amalgamated to form the Sk̓wx̓wú7mesh Úxwumixw (Squamish People) "to guarantee equality to all Squamish and to ensure good government." *

Today, Sk̓wx̓wú7mesh Úxwumixw is the largest Nation in the region in terms of the number of reserves, combined area of reserves, registered population, and total member population on its reserves. Members of the Sk̓wx̓wú7mesh Úxwumixw continue to live primarily at the North Vancouver reserves – Mission, Capilano and Seymour – and at four of the nine reserves in the Squamish Valley to the north.

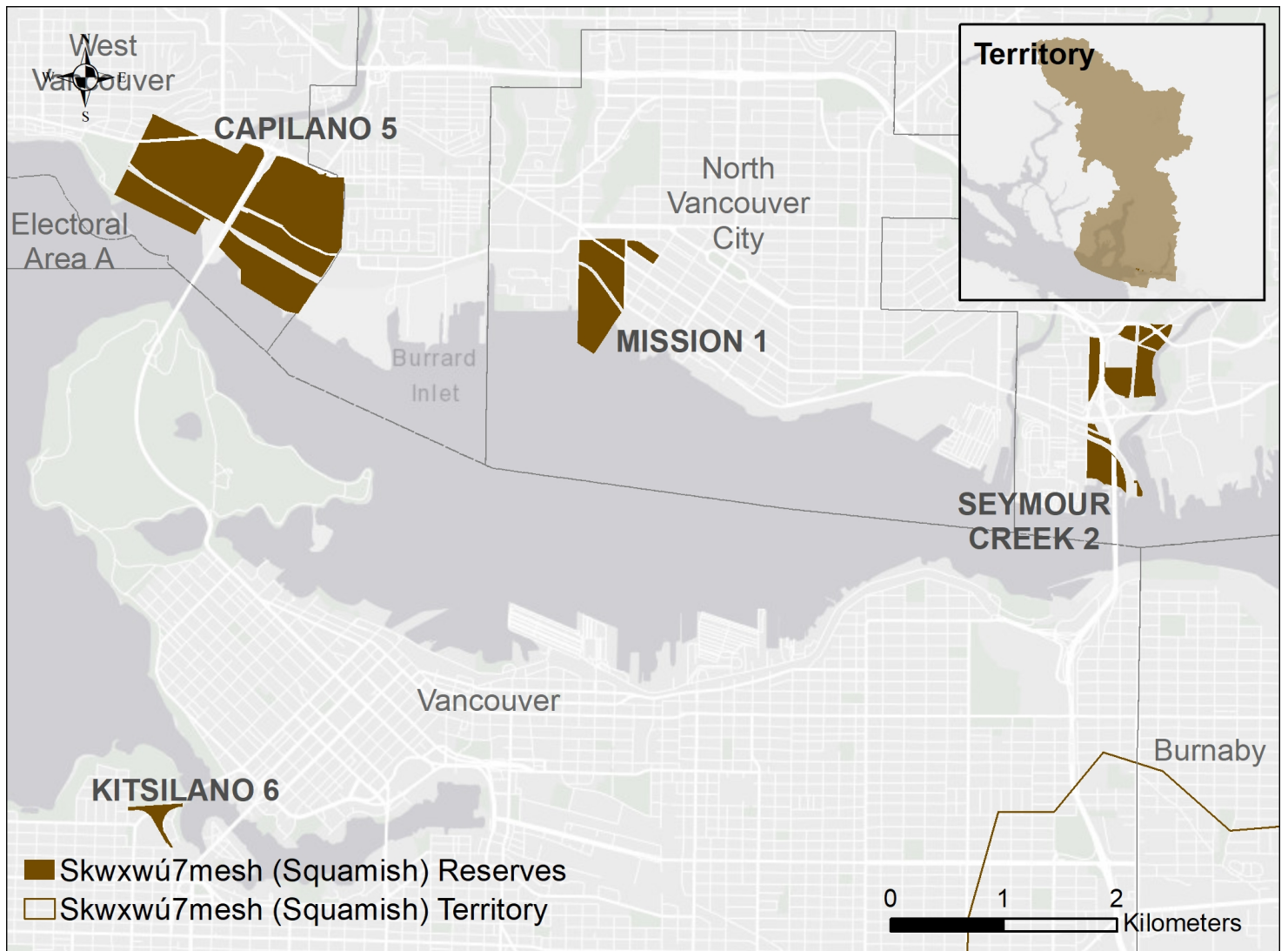
CONTACT	PO Box 86131, North Vancouver, BC V7L 4J5 Tel: 604.980.4553 Fax: 604.980.4523 Web: www.squamish.net Email: communications@squamish.net
STATUS OF TREATY NEGOTIATIONS	Stage 3: Framework Agreement stage - not negotiating
FIRST NATION OFFICIALS (as of January 2024)	Councillor Dustin Rivers - Khelsilem (Council Chairperson) Syexwáliya Ann Whonnock, Spokesperson & General Councillor Sxwíxwtn Wilson Williams, Spokesperson & General Councillor Sumkwaht Shayla Jacobs, North Shore Councillor Tiyáltelut Kristen Rivers, Regional Councillor Joyce Williams, Squamish Valley Councillor Xwélxwelacha Richard Williams, General Councillor / Chief
REGISTERED POPULATION AS OF DECEMBER 2023**	Total Registered Population 4,540 Living on own reserves 2,187 Living on other reserves 186 Living on no band Crown land 1 Living off reserve 2,166
RESERVES IN MV (HECTARES)* RESERVES OUTSIDE OF MV NOT SHOWN	Total: 265.1 Hectares Capilano I.R. No. 5 (155.6) Kitsilano I.R. No. 6 (4.4) Mission I.R. No. 1 (59.6) Seymour Creek I.R. No. 2 (45.5)
REGISTERED POPULATION ON RESERVES***	Capilano I.R. No. 5 – 2,899 Mission I.R. No. 1 – 570 Seymour Creek I.R. No. 2 – 105

* Source: <https://www.squamish.net/about-our-nation/>

** Sources: Crown-Indigenous Relations and Northern Affairs Canada; BC Treaty Commission, BC Assembly of First Nations Government of BC First Nation A-Z Listing

*** Source: 2021 Census, Statistics Canada

Skwxwú7mesh Úxwumixw (Squamish Nation)



Source of Territory Map

Squamish: Skwxwú7mesh Úxwumixw 2026 Strategic Plan Territorial Map – www.squamish.net (www.squamish.net/wp-content/uploads/2022/07/Strategic-Plan-2022-2026_web.pdf)

BC Treaty Commission: http://www.bctreaty.ca/sites/default/files/Squamish_01_SOI_Map.pdf

scáwáθan məsteyəx^w (Tsawwassen First Nation)

("TsuH-WAH-sun")

On April 3, 2009, scáwáθan məsteyəx^w (Tsawwassen First Nation) ratified the first urban treaty in British Columbia. The treaty provides scáwáθan məsteyəx^w with jurisdiction over its land base of 724 hectares. On that date, the First Nation also became a full member of Metro Vancouver (both the Metro Vancouver Regional District and Greater Vancouver Water District). scáwáθan məsteyəx^w Treaty Lands are located on the coast overlooking the Strait of Georgia, near the Tsawwassen Ferry Terminal.

Tsawwassen is a Hun'qum'i'num word that means "Land Facing the Sea." *

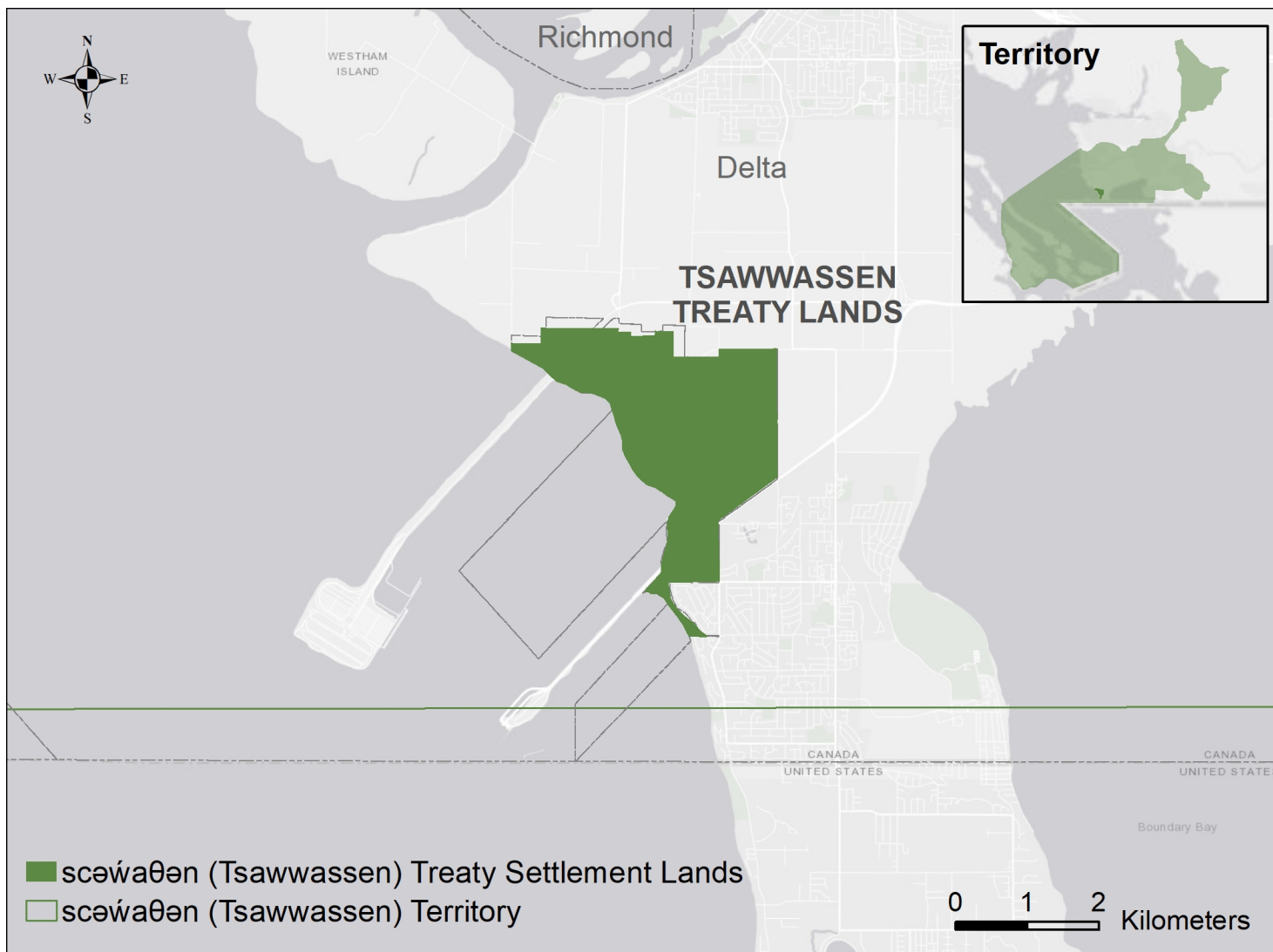
CONTACT	1926 Tsawwassen Drive Tsawwassen, BC V4M 4G2 Tel: 604.943.2112 Fax: 604.943.9226 Email: info@tsawwassenfirstnation.com Web: www.tsawwassenfirstnation.com
STATUS OF TREATY NEGOTIATIONS	Treaty First Nation effective April 3, 2009
TRIBAL ASSOCIATION	Naut'sa mawt Tribal Council
FIRST NATION OFFICIALS (as of January 2024)	Chief Laura Cassidy Executive Councillor Taylor Baker Executive Councillor Valerie Cross Executive Councillor Bryce Williams Executive Councillor Louise Ahlm
REGISTERED POPULATION AS OF DECEMBER 2023**	Total Registered Population 410 Living on Treaty Lands 188 Living on other reserves 9 Living on Crown Land 1 Living off Treaty Lands 212
TREATY LANDS IN METRO VANCOUVER (HECTARES)	Total: 724 Hectares
REGISTERED POPULATION ON TREATY LANDS***	Tsawwassen Lands – 2,256

* Source: <https://www.rcaanc-cirnac.gc.ca/eng/1500401159145/1543000637290>

** Sources: Tsawwassen First Nation; BC Treaty Commission, BC Assembly of First Nations, Government of BC First Nation A-Z Listing, Crown-Indigenous Relations and Northern Affairs Canada

*** Source: 2021 Census, Statistics Canada

scáwaθan məsteyəx^w (Tsawwassen First Nation)



Source of Territory Map

Tsawwassen: scáwaθan məsteyəx^w Territory Map www.tsawwassenfirstnation.com (<https://tsawwassenfirstnation.com/about-tfn/our-nation/>)

BC Treaty Commission: http://www.bctreaty.ca/sites/default/files/Tsawwassen_SOI_Map.pdf

səlilwətał (Tsleil-Waututh Nation)

("SLAY-wah-tuhth")

səlilwətał has three reserves within the Metro Vancouver region. The main community is located on Tsleil-Waututh I.R. No. 3 adjacent to North Vancouver.

səlilwətał call themselves "people of the inlet." *

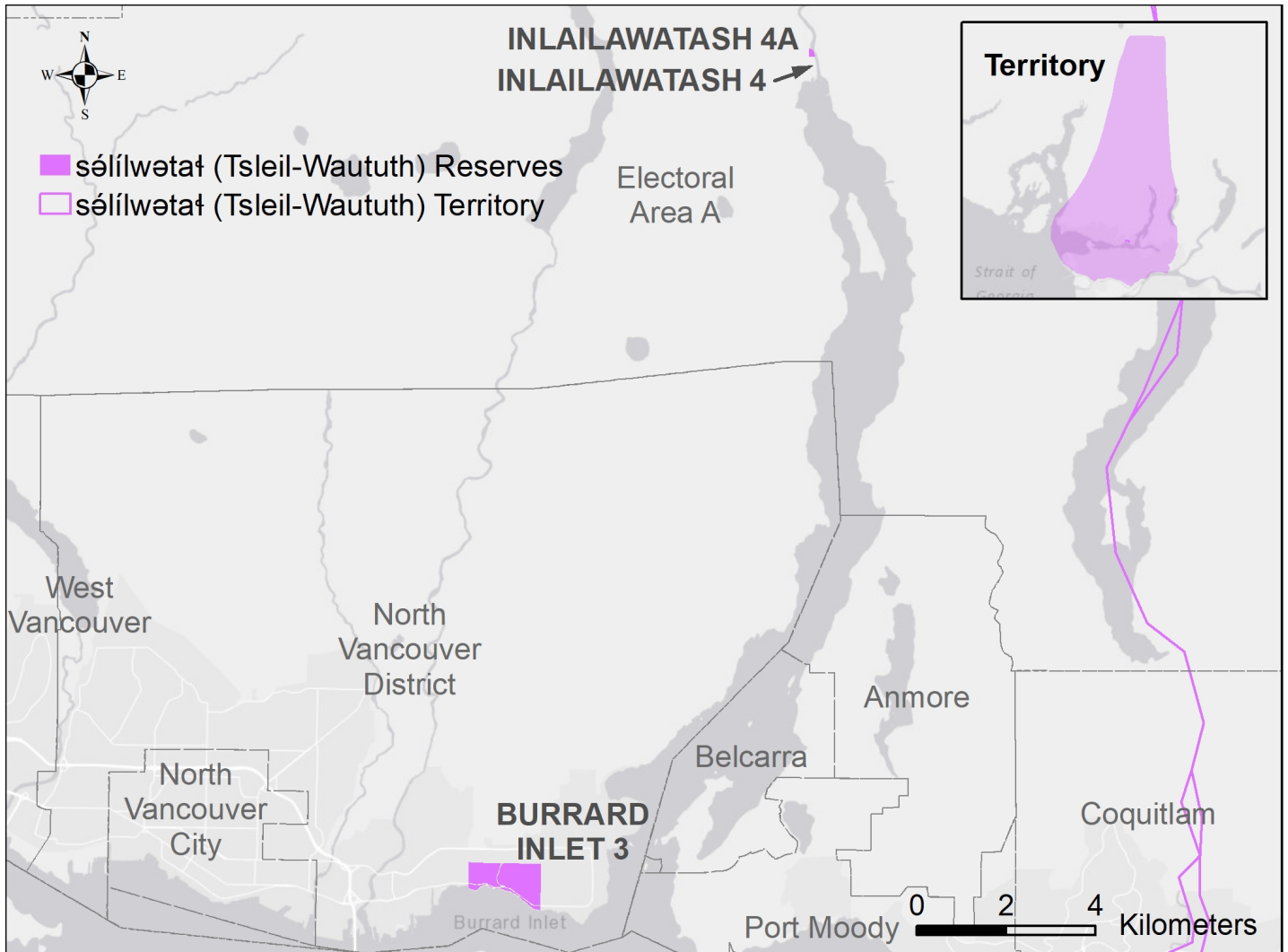
CONTACT	3178 Alder Court, North Vancouver, BC V7H 2V6 Tel: 604.929.3454 Fax: 604.929.4714 Web: https://twnation.ca/ E-mail: reception@twnation.ca
STATUS OF TREATY NEGOTIATIONS	Stage 4: Agreement-in-Principle stage - not negotiating
TRIBAL ASSOCIATION	Naut'sa mawt Tribal Council
FIRST NATION OFFICIALS (as of January 2024)	Chief Jennifer Thomas Councillor Deanna (Missy) George Councillor Liana Martin (Guss) Councillor Curtis Thomas Councillor Dennis Thomas Councillor Kevin O'Neill Councillor Charlene Aleck
REGISTERED POPULATION AS OF DECEMBER 2023**	Total Registered Population 686 Living on own reserves 296 Living on other reserves 49 Living off reserve 341
RESERVES IN MV (HECTARES)*	Total: 110.7 Hectares Tsleil-Waututh I.R. No. 3 (108.2) Inlailawatash I.R. No. 4 (0.5) Inlailawatash I.R. No. 4A (2)
REGISTERED POPULATION ON RESERVES***	Tsleil-Waututh I.R. No. 3 N/A

* Sources: <https://www.bcafn.ca/first-nations-bc/lower-mainland-southwest/tsleil-waututh-nation>

** Sources: Crown-Indigenous Relations and Northern Affairs Canada; BC Treaty Commission, Government of BC First Nation A-Z Listing; Tsleil-Waututh Nation

*** Source: 2021 Census, Statistics Canada

səlilwətał (Tsleil-Waututh Nation)



Source of Territory Map

Tsleil-Waututh: BC Treaty Commission Statement of Intent – www.bctreaty.ca

(www.bctreaty.ca/sites/default/files/Tsleil_Waututh_SOI_Map.pdf)

qiqéyt (Qayqayt First Nation)

(“key-KITE”)

qiqéyt (Qayqayt First Nation), formerly known as New Westminster Indian Band, has the distinction of being one of the smallest First Nations in Canada (in terms of its membership) and does not have a land base.

qiqéyt is the name of a village alongside of what is now the Front Street in New Westminster.

CONTACT	Suite 105 – 3680 Rae Avenue Vancouver, BC V5R 2P5 Tel: 604.451.0531 Fax: 604.451.9231
STATUS OF TREATY NEGOTIATIONS	Not in the BC Treaty Process
FIRST NATION OFFICIALS (as of January 2024)	Chief Rhonda Larrabee Councillor Robert Bandura Councillor Rodney Bandura Councillor Ronald Lee
REGISTERED POPULATION AS OF December 2023*	Total Registered Population 20 Living on own reserves 0 Living on other reserves 0 Living off reserve 20

* Source: Crown-Indigenous Relations and Northern Affairs Canada

INFORMATION SUMMARY

First Nations	Treaty Stage of the 6-stage BC Treaty Process	Current Membership, December 2023	First Nations Reserves /Treaty Lands in Region (ha)	Reserves in Region /of Total Reserves	Next First Nation Council Elections
ᑲᑲᑲᑲᑲᑲ (Katzie)	Stage 4: Active Negotiations	650	335.2	5/5	March 31, 2024
ᑲᑲᑲᑲᑲᑲ (Kwantlen)	Not in the BC Treaty Process	393	356	3/6	N.A.
ᑲᑲᑲᑲᑲᑲ (Kwikwetlem)	Not in the BC Treaty Process	146	84.5	2/2	March 27, 2027
ᑲᑲᑲᑲᑲᑲ (Matsqui)	Part of Stó:lō Nation; not in treaty	299	24.3	1/4	June 30, 2025
ᑲᑲᑲᑲᑲᑲ (Musqueam)	Stage 4: not negotiating	1,491	254.2	3/3	November 30, 2024
ᑲᑲᑲᑲᑲᑲ (Semiahmoo)	Not in the BC Treaty Process	105	129.1	1/1	December 27, 2024
ᑲᑲᑲᑲᑲᑲ (Squamish)	Stage 3: not negotiating	4,540	265.1	4/24	September 28, 2025
ᑲᑲᑲᑲᑲᑲ (Tsawwassen)	Treaty First Nation effective April 3, 2009	410	Treaty Lands 724.0	Treaty Lands	October 17, 2026
ᑲᑲᑲᑲᑲᑲ (Tsleil-Waututh)	Stage 4: not negotiating	686	110.7	3/3	June 30, 2025
ᑲᑲᑲᑲᑲᑲ (Qayqayt)	Not in the BC Treaty Process	20	0	0/0	N.A.

* Sources: Crown-Indigenous Relations and Northern Affairs Canada; BC Treaty Commission

