

# Map 6. Pitt Lake North



Electoral Area A

Fraser Valley  
Regional  
District

Isabelle  
Lake

Gurney Creek

Pitt Lake

Ashby Creek

P-1

DL 7797  
DL 6979  
DL 7031  
DL 7696  
DL 7013  
DL 7685  
DL 7684  
DL 7014  
DL 6980

DL 3143  
DL 3140  
DL 3052  
DL 3051

DL 2602

DL 2968  
DL 7290  
DL 3222

DL 2378

DL 6871




RS-1

RS-1

RS-1

RS-1

**Legend**

-  Lot Line
-  Zoning Boundary
-  Municipal boundary

