



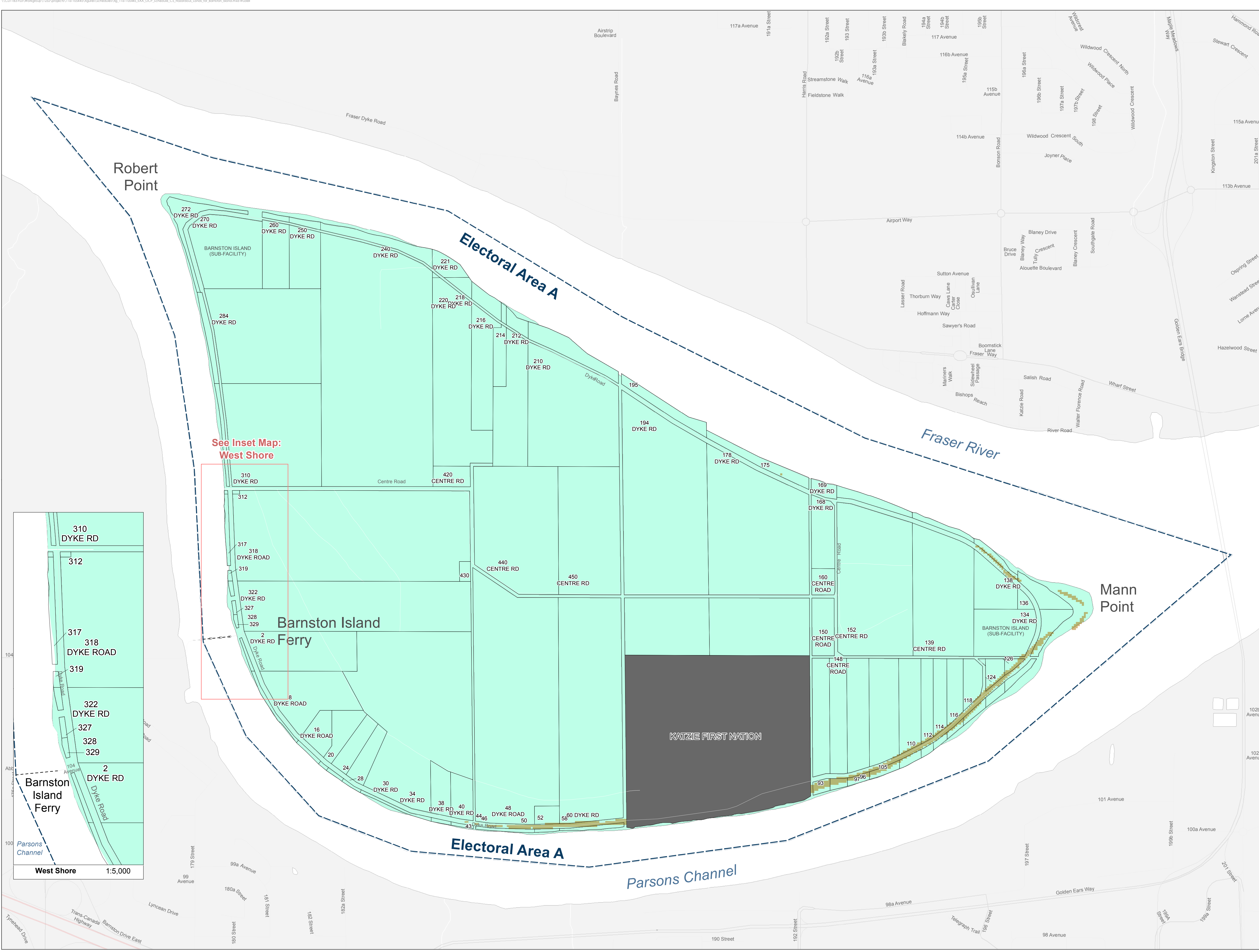
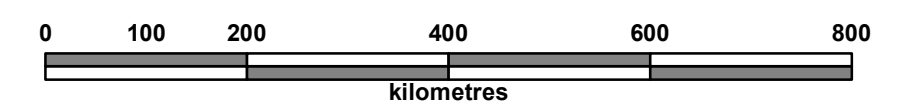


Schedule C5: Hazardous Lands for Barnston Island

-  Highway
-  Electoral Area A Boundary
-  Steep Slope
(greater than 30 percent)
-  Flooding



Note: Steep slopes derived from Slope Analysis using TRIM dataset.



1161105445-Schedule A-REV8 NAD 1983 UTM Zone 10N

ELECTORAL AREA A - OFFICIAL COMMUNITY PLAN
Sources: metrovancouver, CanVec, GeoBC

